



# World Map

- Follow along as we label and decorate your map.
- Make sure you NAME, and PERIOD are on the back of your map
- You will keep this in your notes in your MAP section when completed

# CONTINENTS OF THE WORLD

## And Other Geographic Features!

# Label Continents

Welcome  
 continents  
 Asia and  
 pieces of  
 The conti  
 major oce  
 seas, gu  
 continents  
 The earth  
 land are  
 areas, like  
 valleys and  
 canyons, are  
 close to or  
 below sea level.

**MAP KEY**

- ▲▲▲ Mountains (Brown or green)
- River (blue)
- - - Latitude
- - - Longitude



Some words on this page are highlighted. Can you define these terms?




Antarctica is located at the South Pole. It is very difficult to show it on a flat map along with the rest of the continents. Antarctica is often shown in an inset, like this, as if you were looking at it from directly above.

### EARTHWORM'S MAP ACTIVITIES

Fill in the following details on this map. Be neat when labeling—use a sharp pencil. Try to write small, always print. When coloring your map, you'll find that colored pencils work better than markers or crayons. Show details of the land by using different symbols. See the Map Key for symbols.

- |  |  |   |  |  |
|--|--|---|--|--|
| <p><b>CONTINENTS</b><br/>         Label the continents with capital letters.<br/> <b>NORTH AMERICA</b><br/> <b>SOUTH AMERICA</b><br/> <b>AFRICA</b><br/> <b>EUROPE</b><br/> <b>ASIA</b><br/> <b>AUSTRALIA</b><br/> <b>ANTARCTICA</b></p> | <p><b>BAYS AND SEAS</b><br/>         Label three small sections of ocean.<br/>         Hudson Bay<br/>         Gulf of Mexico<br/>         North Sea<br/>         Arabian Sea<br/>         Bay of Bengal<br/>         South China Sea<br/>         Tasman Sea<br/>         Weddell Sea<br/>         Red Sea<br/>         Caribbean Sea</p> | <p><b>RIVERS</b><br/>         Draw in and label three rivers. Add other rivers if you like.<br/>         Mississippi<br/>         Amazon<br/>         Nile<br/>         Volga<br/>         Yangtze<br/>         Murray<br/>         Yukon</p> | <p><b>MOUNTAIN RANGES</b><br/>         The Rocky Mountains have been drawn in already. Draw in and label three other mountain ranges.<br/>         Appalachians<br/>         Andes<br/>         Atlas<br/>         Alps<br/>         Himalayas<br/>         Ural<br/>         Great Dividing Range<br/>         Transantarctic</p> | <p><b>OTHER GEOGRAPHIC DETAILS</b><br/>         Draw in and label the following:<br/>         Equator<br/>         Tropic of Cancer<br/>         Tropic of Capricorn<br/>         Prime Meridian<br/>         South Pole</p> |
|--|--|---|--|--|



**DECORATION**  
 To add a decorative touch to your map, color the following:  
 Continent title  
 Earthworm (our mascot)  
 Compass Rose  
 Add North, South, East and West to the points of the Compass Rose.

**Map of the Month**  
 © copyright 1985, Map of the Month  
 East Side Station, P. O. Box 2484  
 Providence, RI 02905-0484

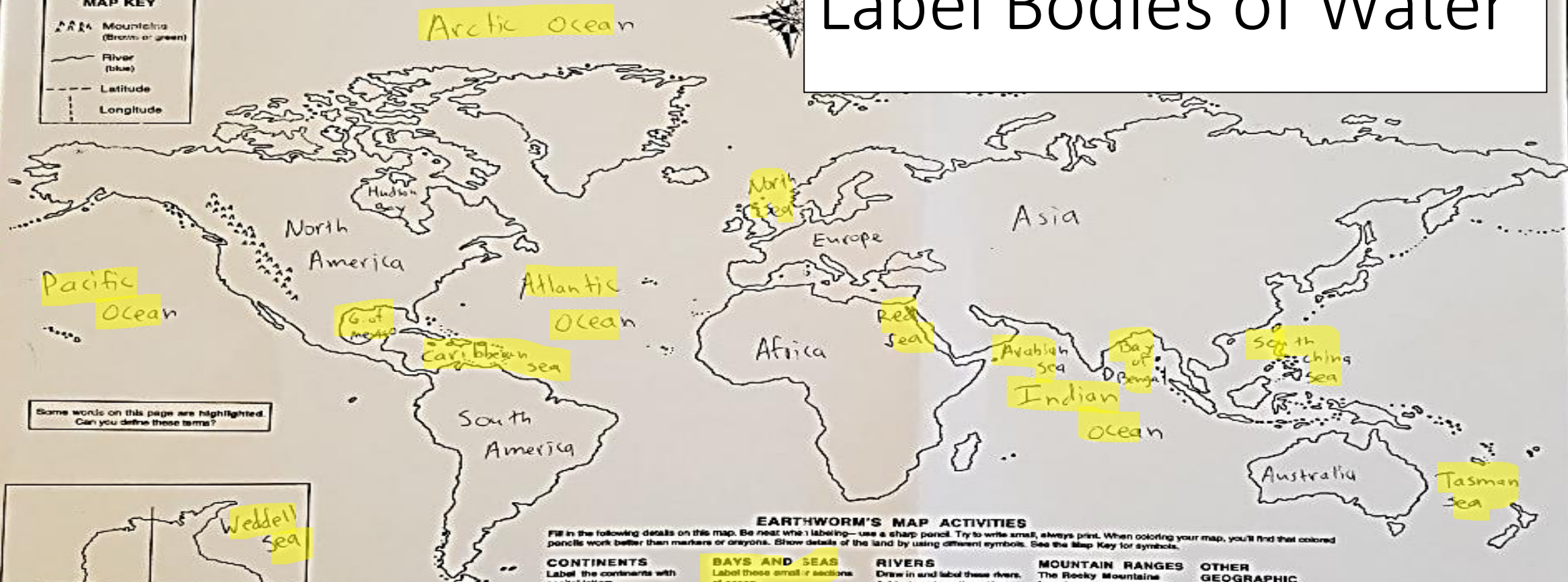
# CONTINENTS OF THE WORLD

## And Other Geographic Features!

# Label Bodies of Water

**MAP KEY**

- Mountains (Brown or green)
- River (blue)
- Latitude
- Longitude



Some words on this page are highlighted. Can you define these terms?



Antarctica is located at the South Pole. It is very difficult to show it on a flat map along with the rest of the continents. Antarctica is often shown in an inset, like this, as if you were looking at it from directly above.

### EARTHWORM'S MAP ACTIVITIES

Fill in the following details on this map. Be neat when labeling—use a sharp pencil. Try to write small, always print. When coloring your map, you'll find that colored pencils work better than markers or crayons. Show details of the land by using different symbols. See the Map Key for symbols.

- |   |   |   |   |  |
|---|---|---|---|--|
| <p><b>CONTINENTS</b><br/>Label the continents with capital letters.<br/>NORTH AMERICA<br/>SOUTH AMERICA<br/>AFRICA<br/>EUROPE<br/>ASIA<br/>AUSTRALIA<br/>ANTARCTICA</p> <p><b>OCEANS</b><br/>Label the oceans with capital letters. Shade along coastlines with blue pencil.<br/>ATLANTIC<br/>PACIFIC<br/>ARCTIC<br/>INDIAN</p> | <p><b>BAYS AND SEAS</b><br/>Label these small sections of ocean.<br/>Hudson Bay<br/>Gulf of Mexico<br/>North Sea<br/>Arabian Sea<br/>Bay of Bengal<br/>South China Sea<br/>Tasman Sea<br/>Weddell Sea<br/>Red Sea<br/>Caribbean Sea</p> | <p><b>RIVERS</b><br/>Draw in and label these rivers. Add other rivers if you like.<br/>Mississippi<br/>Amazon<br/>Nile<br/>Volga<br/>Yangtze<br/>Murray<br/>Yukon</p> | <p><b>MOUNTAIN RANGES</b><br/>The Rocky Mountains have been drawn in already. Draw in and label these other mountain ranges.<br/>Appalachians<br/>Andes<br/>Atlas<br/>Alps<br/>Himalayas<br/>Ural<br/>Great Dividing Range<br/>Transantarctic</p> | <p><b>OTHER GEOGRAPHIC DETAILS</b><br/>Draw in and label the following.<br/>Equator<br/>Tropic of Cancer<br/>Tropic of Capricorn<br/>Prime Meridian<br/>South Pole</p> <p><b>DECORATION</b><br/>To add a decorative touch to your map, color the following.<br/>Continent title<br/>Earthworm (our mascot)<br/>Compass Rose<br/>Add North, South, East and West to the points of the Compass Rose.</p> |
|---|---|---|---|--|



**Map of the Month**  
© copyright 1995, Map of the Month  
East Side Station, P. O. Box 2484  
Providence, RI 02906-0484

# CONTINENTS OF THE WORLD And Other Geographic Features!

# Label and color rivers

**MAP KEY**

- ▲▲▲▲ Mountains (Brown or green)
- River (blue)
- - - Latitude
- · · Longitude

Arctic Ocean



Some words on this page are highlighted. Can you define those terms?



Antarctica is located at the South Pole. It is very difficult to show it on a flat map along with the rest of the continents. Antarctica is often shown in an inset, like this, as if you were looking at it from directly above.

## EARTHWORM'S MAP ACTIVITIES

Fill in the following details on this map. Be neat when labeling—use a sharp pencil. Try to write small, always print. When coloring your map, you'll find that colored pencils work better than markers or crayons. Show details of the land by using different symbols. See the Map Key for symbols.

### CONTINENTS

- Label the continents with capital letters.
- NORTH AMERICA
- SOUTH AMERICA
- AFRICA
- EUROPE
- ASIA
- AUSTRALIA
- ANTARCTICA

### OCEANS

- Label the oceans with capital letters. Shade along coastlines with blue pencil.
- ATLANTIC
- PACIFIC
- ARCTIC
- INDIAN

### BAYS AND SEAS

- Label these small sections of ocean.
- Hudson Bay
- Gulf of Mexico
- North Sea
- Arabiian Sea
- Bay of Bengal
- South China Sea
- Tasman Sea
- Weddell Sea
- Red Sea
- Caribbean Sea

### RIVERS

- Draw in and label these rivers. Add other rivers if you like.
- Mississippi
- Amazon
- Nile
- Volga
- Yangtze
- Murray
- Yukon

### MOUNTAIN RANGES

- The Rocky Mountains have been drawn in already. Draw in and label these other mountain ranges.
- Appalachians
- Andes
- Atlas
- Alps
- Himalayas
- Ural
- Great Dividing Range
- Transantarctic

### OTHER GEOGRAPHIC DETAILS

- Draw in and label the following.
- Equator
- Tropic of Cancer
- Tropic of Capricorn
- Prime Meridian
- South Pole

### DECORATION

- To add a decorative touch to your map, color the following.
- Continent title
- Earthworm (our mascot)
- Compass Rose
- Add North, South, East and West to the points of the Compass Rose.



**Map of the Month**  
© copyright 1985, Map of the Month  
East Side Station, P. O. Box 2484  
Providence, RI 02906-0484

# CONTINENTS OF THE WORLD

## And Other Geographic Features!

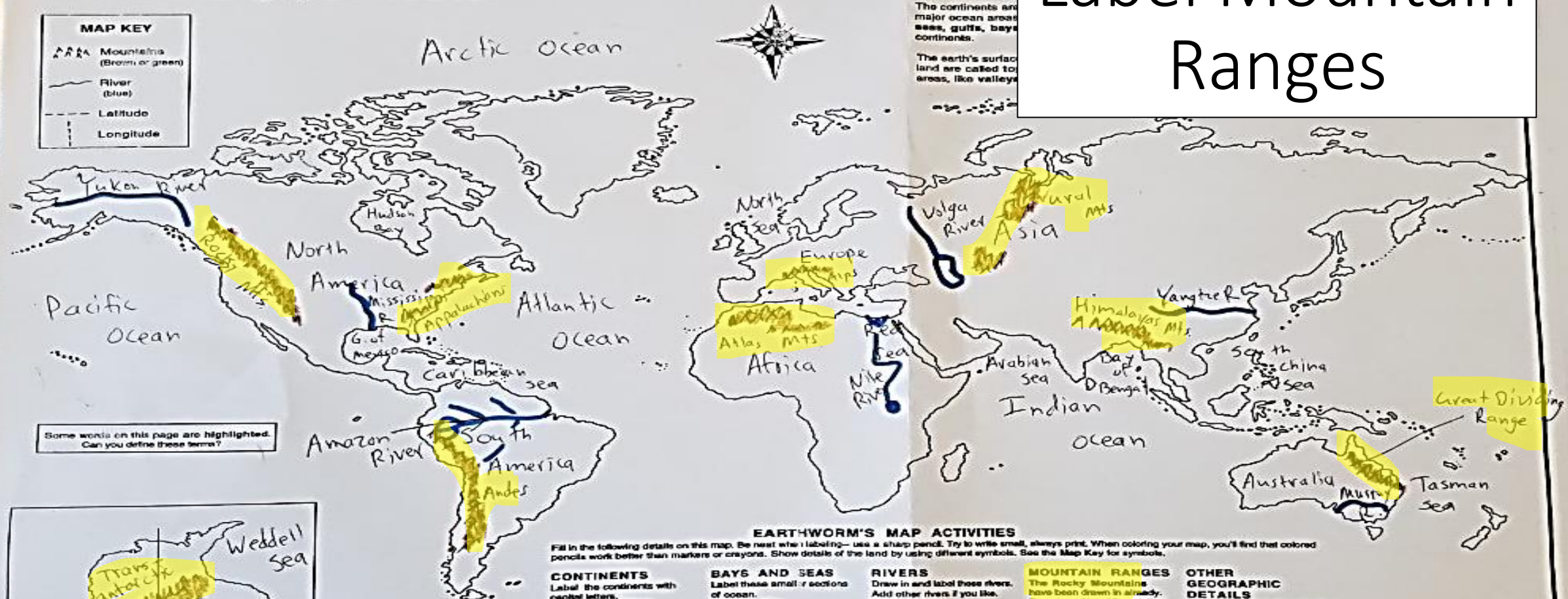
| MAP KEY |                            |
|---------|----------------------------|
| ▲▲▲▲    | Mountains (Brown or green) |
| —       | River (blue)               |
| - - -   | Latitude                   |
| · · ·   | Longitude                  |

Welcome to the World! The continents are all in Asia and Europe pieces of land.

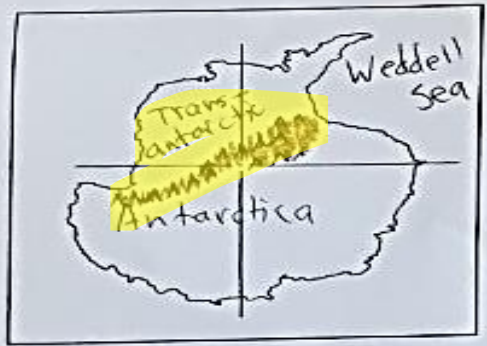
The continents are major ocean areas seas, gulfs, bays continents.

The earth's surface land are called to areas, like valleys

# Label Mountain Ranges



Some words on this page are highlighted. Can you define these terms?



Antarctica is located at the South Pole. It is very difficult to show it on a flat map along with the rest of the continents. Antarctica is often shown in an inset, like this, as if you were looking at it from directly above.

### EARTHWORM'S MAP ACTIVITIES

Fill in the following details on this map. Be neat with labeling—use a sharp pencil. Try to write small, always print. When coloring your map, you'll find that colored pencils work better than markers or crayons. Show details of the land by using different symbols. See the Map Key for symbols.

- CONTINENTS**  
Label the continents with capital letters.  
NORTH AMERICA  
SOUTH AMERICA  
AFRICA  
EUROPE  
ASIA  
AUSTRALIA  
ANTARCTICA
- OCEANS**  
Label the oceans with capital letters. Shade along coastlines with blue pencil.  
ATLANTIC  
PACIFIC  
ARCTIC  
INDIAN

- BAYS AND SEAS**  
Label these small sections of ocean.  
Hudson Bay  
Gulf of Mexico  
North Sea  
Arabian Sea  
Bay of Bengal  
South China Sea  
Tasman Sea  
Weddell Sea  
Red Sea  
Caribbean Sea

- RIVERS**  
Draw in and label these rivers. Add other rivers if you like.  
Mississippi  
Amazon  
Nile  
Volga  
Yangtze  
Murray  
Yukon

- MOUNTAIN RANGES**  
The Rocky Mountains have been drawn in already. Draw in and label these other mountain ranges.  
Andes  
Appalachians  
Alps  
Himalayas  
Ural  
Great Dividing Range  
Transantarctic

- OTHER GEOGRAPHIC DETAILS**  
Draw in and label the following.  
Equator  
Tropic of Cancer  
Tropic of Capricorn  
Prime Meridian  
South Pole

- DECORATION**  
To add a decorative touch to your map, color the following.  
Continent title  
Earthworm (our mascot)  
Compass Rose  
Add North, South, East and West to the points of the Compass Rose.



**Map of the Month**  
© copyright 1995, Map of the Month East Side Station, P. O. Box 2484 Providence, RI 02908-0484

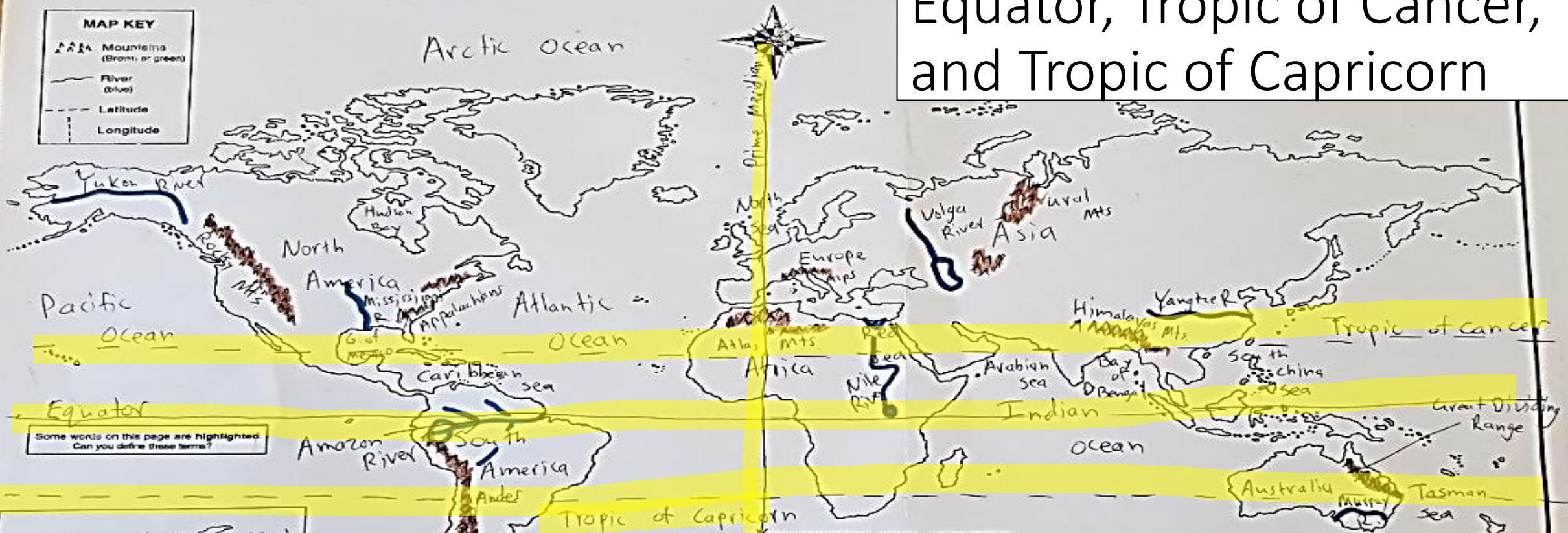
# CONTINENTS OF THE WORLD

## And Other Geographic Features!

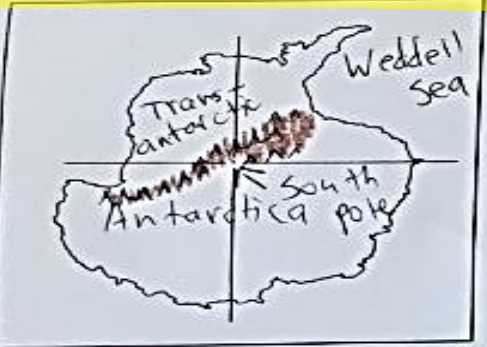
Label Prime Meridian, Equator, Tropic of Cancer, and Tropic of Capricorn

**MAP KEY**

- Mountains (Brown or green)
- River (blue)
- Latitude (dashed line)
- Longitude (dotted line)



Some words on this page are highlighted. Can you define these terms?



Antarctica is located at the South Pole. It is very difficult to show it on a flat map along with the rest of the continents. Antarctica is often shown in a corner, like this, as if you were looking at it from directly above.

### EARTHWORM'S MAP ACTIVITIES

Fill in the following details on this map. Be neat when labeling—use a sharp pencil. Try to write small, always print. When coloring your map, you'll find that colored pencils work better than markers or crayons. Show details of the land by using different symbols. See the Map Key for symbols.

#### CONTINENTS

- Label the continents with capital letters.
- NORTH AMERICA**
- SOUTH AMERICA**
- AFRICA**
- EUROPE**
- ASIA**
- AUSTRALIA**
- ANTARCTICA**

#### OCEANS

- Label the oceans with capital letters. Shade along coastlines with blue pencil.
- ATLANTIC**
- PACIFIC**
- ARCTIC**
- INDIAN**

#### BAYS AND SEAS

- Label these smaller sections of ocean.
- Hudson Bay
- Gulf of Mexico
- North Sea
- Arabic Sea
- Bay of Bengal
- South China Sea
- Tasman Sea
- Weddell Sea
- Red Sea
- Caribbean Sea

#### RIVERS

- Draw in and label these rivers. Add other rivers if you like.
- Mississippi
- Amazon
- Nile
- Volga
- Yangtze
- Murray
- Yukon

#### MOUNTAIN RANGES

- The Rocky Mountains have been drawn in already. Draw in and label these other mountain ranges.
- Appalachians
- Andes
- Atlas
- Alps
- Himalayas
- Ural
- Great Dividing Range
- Transantarctic


#### OTHER GEOGRAPHIC DETAILS

- Draw in and label the following.
- Equator
- Tropic of Cancer
- Tropic of Capricorn
- Prime Meridian
- South Pole

#### DECORATION

- To add a decorative touch to your map, color the following.
- Continents (use your mascot!)
- Compass Rose
- Add North, South, East and West to the points of the Compass Rose.

**Map of the Month**  
© copyright 1995, Map of the Month  
East Side Station, P. O. Box 2484  
Providence, RI 02906-0484



# CONTINENTS OF THE And Other Geographic Features!

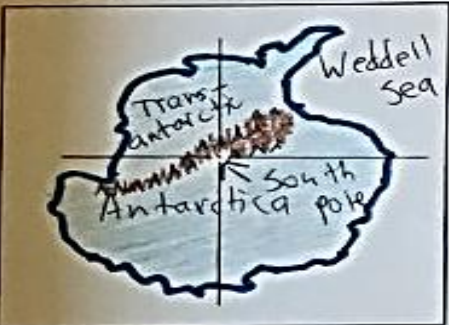
# Outline the continents and color

**MAP KEY**

- Mountains (Brown or green)
- River (blue)
- Latitude
- Longitude



Some words on this page are highlighted. Can you define these terms?



Antarctica is located at the South Pole. It is very difficult to show it on a flat map along with the rest of the continents. Antarctica is often shown in an inset, like this, as if you were looking at it from directly above.

### EARTHWORM'S MAP ACTIVITIES

Fill in the following details on this map. Be neat when labeling—use a sharp pencil. Try to write small, always print. When coloring your map, you'll find that colored pencils work better than markers or crayons. Show details of the land by using different symbols. See the Map Key for symbols.

- CONTINENTS**  
Label the continents with capital letters.
- NORTH AMERICA
  - SOUTH AMERICA
  - AFRICA
  - EUROPE
  - ASIA
  - AUSTRALIA
  - ANTARCTICA
- OCEANS**  
Label the oceans with capital letters. Shade along coastlines with blue pencil.
- ATLANTIC
  - PACIFIC
  - ARCTIC
  - INDIAN

- BAYS AND SEAS**  
Label these small sections of ocean.
- Hudson Bay
  - Gulf of Mexico
  - North Sea
  - Arabic Sea
  - Bay of Bengal
  - South China Sea
  - Tasman Sea
  - Weddell Sea
  - Red Sea
  - Caribbean Sea

- RIVERS**  
Draw in and label these rivers. Add other rivers if you like.
- Mississippi
  - Amazon
  - Nile
  - Volga
  - Yangtze
  - Murray
  - Yukon

- MOUNTAIN RANGES**  
The Rocky Mountains have been drawn in already. Draw in and label these other mountain ranges.
- Appalachians
  - Andes
  - Alps
  - Himalayas
  - Ural
  - Great Dividing Range
  - Transantarctic

- OTHER GEOGRAPHIC DETAILS**  
Draw in and label the following.
- Equator
  - Tropic of Cancer
  - Tropic of Capricorn
  - Prime Meridian
  - South Pole

- DECORATION**  
To add a decorative touch to your map, color the following.
- Continent title
  - Earthworm (our mascot)
  - Compass Rose
  - Add North, South, East and West to the points of the Compass Rose.

EARTHWORM SAYS

FILL IN DETAILS ON THE MAP!

**Map of the Month**  
© copyright 1995, Map of the Month East Side Station, P. O. Box 2464 Providence, RI 02906-0464

# CONTINENTS OF THE WORLD

And Other Geographic Features!

Color title, worm, and other decorations

**MAP KEY**

- ▲▲▲▲ Mountain (Brown or green)
- River (blue)
- - - Latitude
- - - Longitude



Some words on this page are highlighted. Can you define these terms?



Antarctica is located at the South Pole. It is very difficult to show it on a flat map along with the rest of the continents. Antarctica is often shown in an inset, like this, as if you were looking at it from directly above.

**EARTHWORM'S MAP ACTIVITIES**

Fill in the following details on this map. Be neat with labeling—use a sharp pencil. Try to write small, always print. When coloring your map, you'll find that colored pencils work better than markers or crayons. Show details of the land by using different symbols. See the Map Key for symbols.

- CONTINENTS**  
Label the continents with capital letters.
- NORTH AMERICA
  - SOUTH AMERICA
  - AFRICA
  - EUROPE
  - ASIA
  - AUSTRALIA
  - ANTARCTICA
- OCEANS**  
Label the oceans with capital letters. Shade along coastlines with blue pencil.
- ATLANTIC
  - PACIFIC
  - ARCTIC
  - INDIAN

- BAYS AND SEAS**  
Label these smaller sections of ocean.
- Hudson Bay
  - Gulf of Mexico
  - North Sea
  - Arabian Sea
  - Bay of Bengal
  - South China Sea
  - Tasman Sea
  - Weddell Sea
  - Red Sea
  - Caribbean Sea


- RIVERS**  
Draw in and label these rivers. Add other rivers if you like.
- Mississippi
  - Amazon
  - Nile
  - Volga
  - Yangtze
  - Murray
  - Yukon

- MOUNTAIN RANGES**  
The Rocky Mountains have been drawn in already. Draw in and label these other mountain ranges.
- Appalachians
  - Andes
  - Alps
  - Himalayas
  - Ural
  - Great Dividing Range
  - Transantarctic

- OTHER GEOGRAPHIC DETAILS**  
Draw in and label the following.
- Equator
  - Tropic of Cancer
  - Tropic of Capricorn
  - Prime Meridian
  - South Pole

**DECORATION**  
To add a decorative touch to your map, color the following.

- Continent title
- Earthworm (our mascot)
- Compass Rose
- Add North, South, East and West to the points of the Compass Rose.



**Map of the Month**  
© copyright 1995, Map of the Month East Side Station, P. O. Box 2484 Providence, RI 02905-0484



# CONTINENTS OF THE WORLD

And Other Geographic Features

|               |               |
|---------------|---------------|
| Area          | Population    |
| North America | 500,000,000   |
| South America | 300,000,000   |
| Europe        | 700,000,000   |
| Asia          | 3,000,000,000 |
| Africa        | 1,000,000,000 |
| Australia     | 20,000,000    |



Keep this in your history section of your binder to refer o throughout the year.