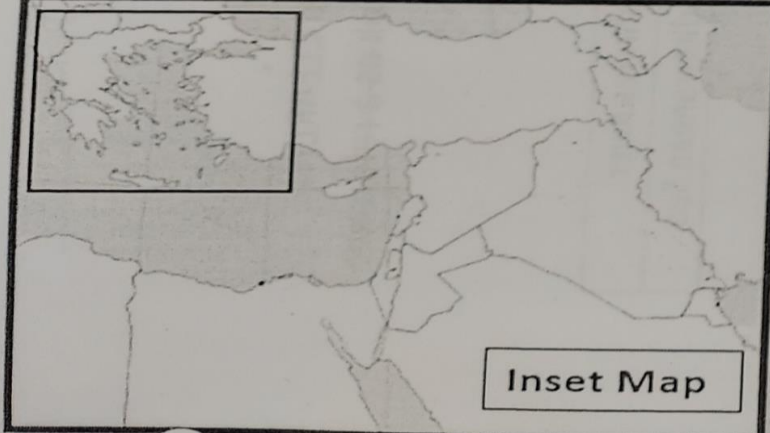
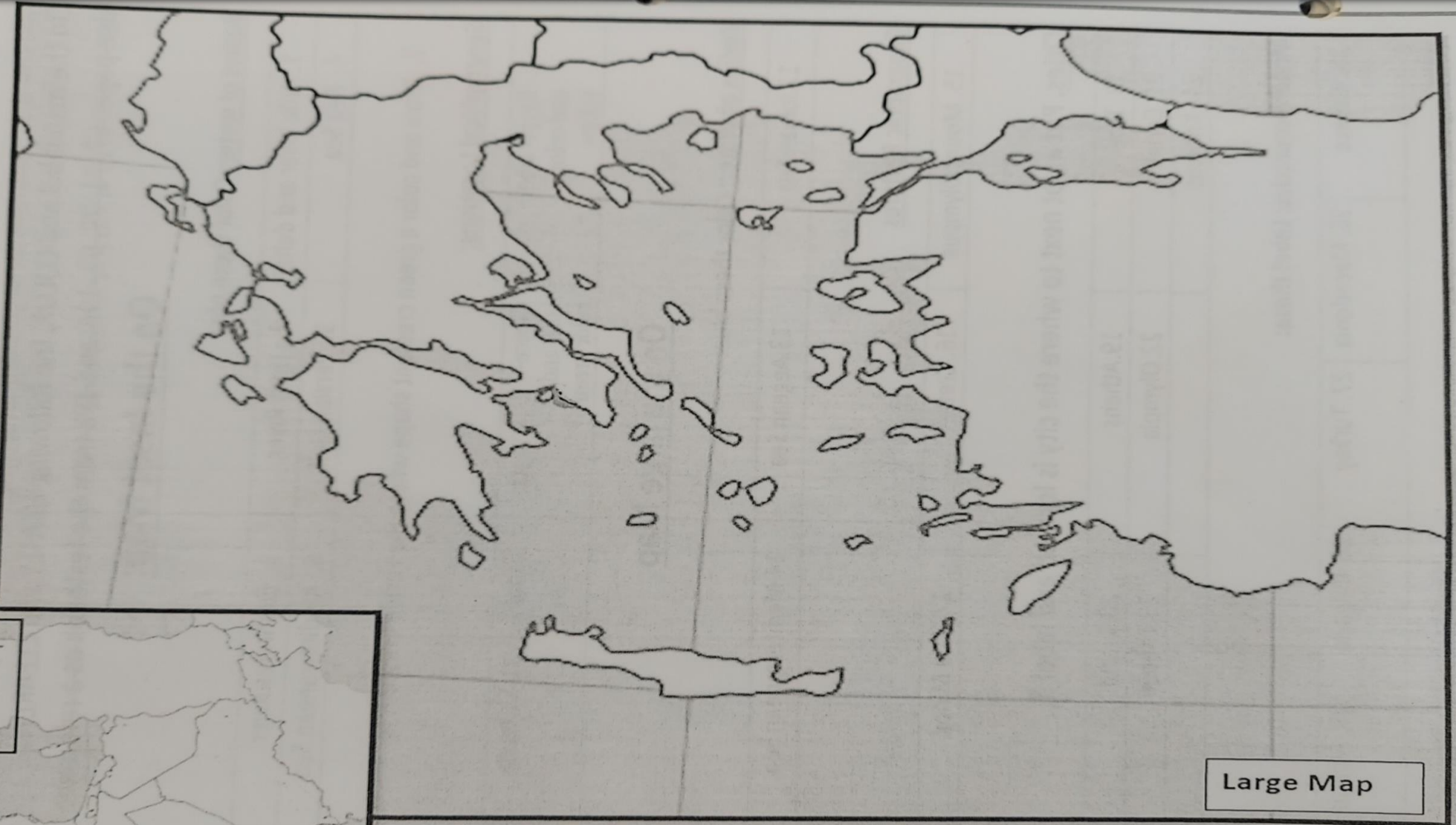


A map of the Mediterranean region, showing the Greek peninsula, the Aegean Sea, and parts of Turkey and the Middle East. The map is overlaid with the text "MAP OF ANCIENT GREECE" in a large, black, gothic-style font. The text is centered and spans across the width of the map. The map itself is a standard geographical map with green landmasses and blue water bodies. The word "Turkey" is visible in the upper right, and "Mediterranean Sea" is visible at the bottom. The map is framed by a textured, light-colored border.

**MAP OF  
ANCIENT  
GREECE**



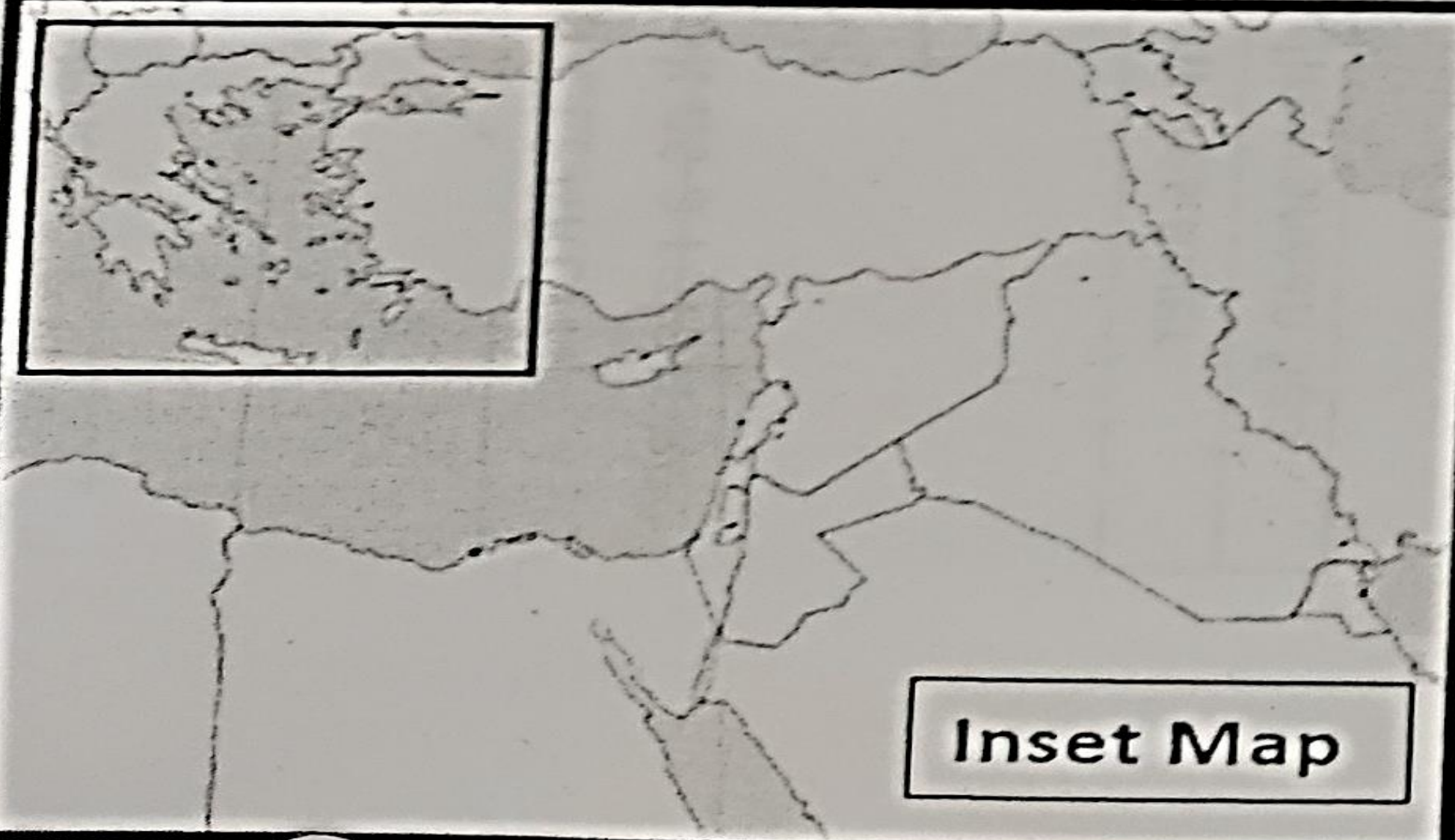
Inset Map



Large Map

A map of the Mediterranean region, showing the Mediterranean Sea, Aegean Sea, and parts of Europe, Asia, and Africa. The text "INSET MAP" is overlaid in a large, black, serif font. The map includes labels for "Greece", "Turkey", "Asia", "Africa", "Mediterranean Sea", "Aegean Sea", "Ionian Sea", and "M. Olympos".

# INSET MAP

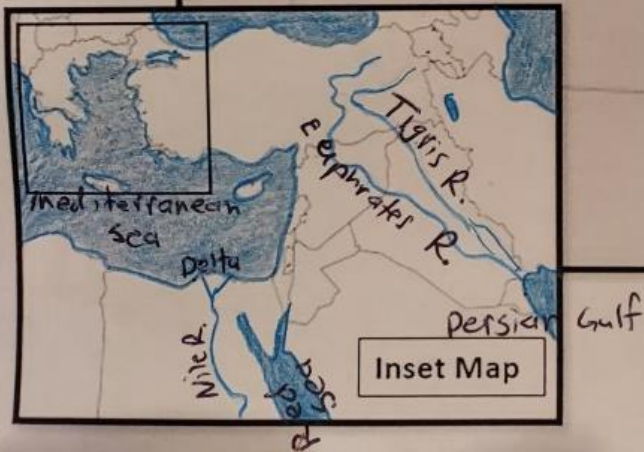


**Inset Map**

## Bodies of Water:

(color these blue)

- Tigris River
- Euphrates River
- Persian Gulf
- Red Sea
- Nile River and Delta
- Mediterranean Sea



Large Map

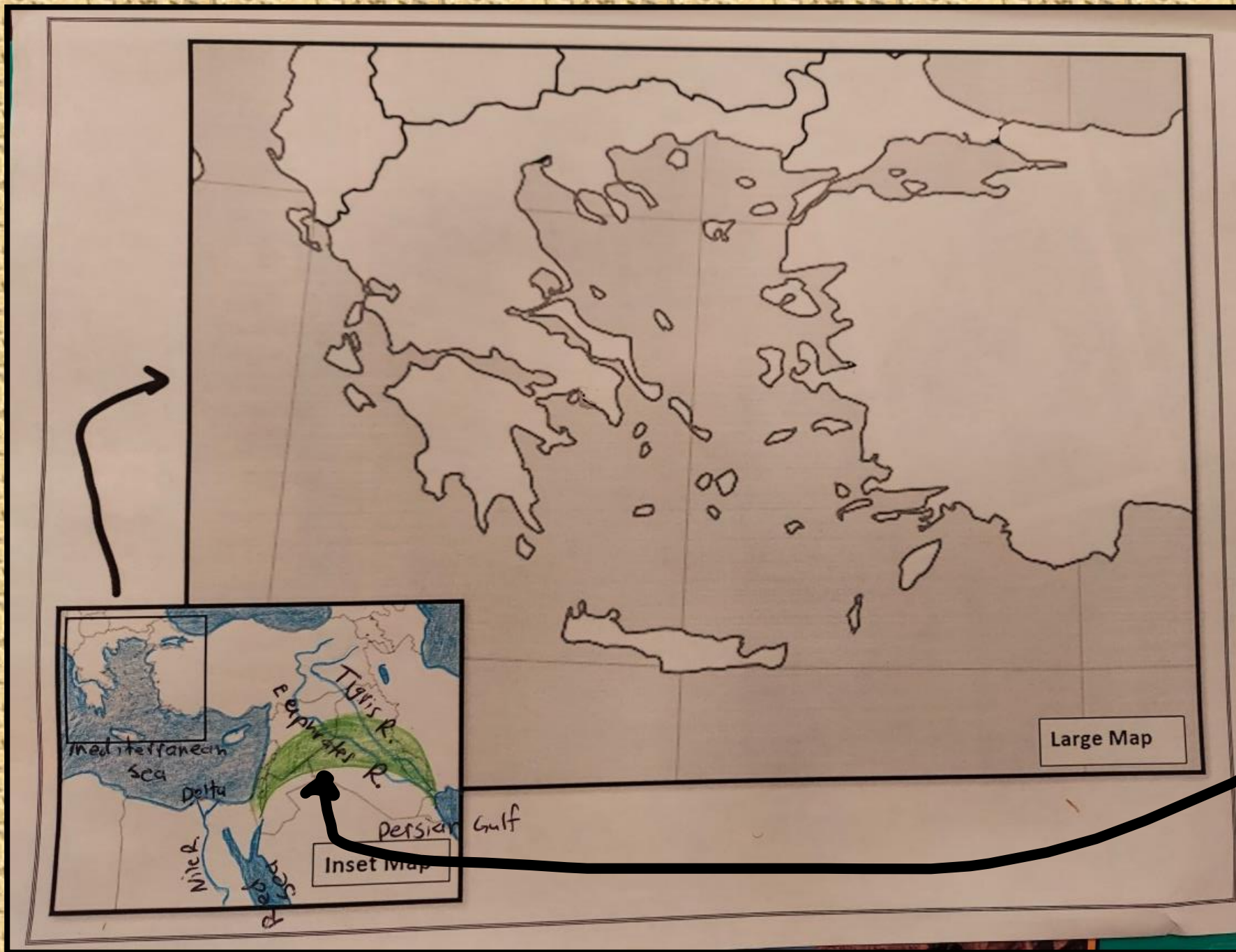




**Bodies of Water:**  
**(Color these blue)**

- Tigris River
- Euphrates River
- Persian Gulf
- Red Sea
- Nile River and Delta
- Mediterranean Sea

# Fertile Crescent



# Fertile Crescent

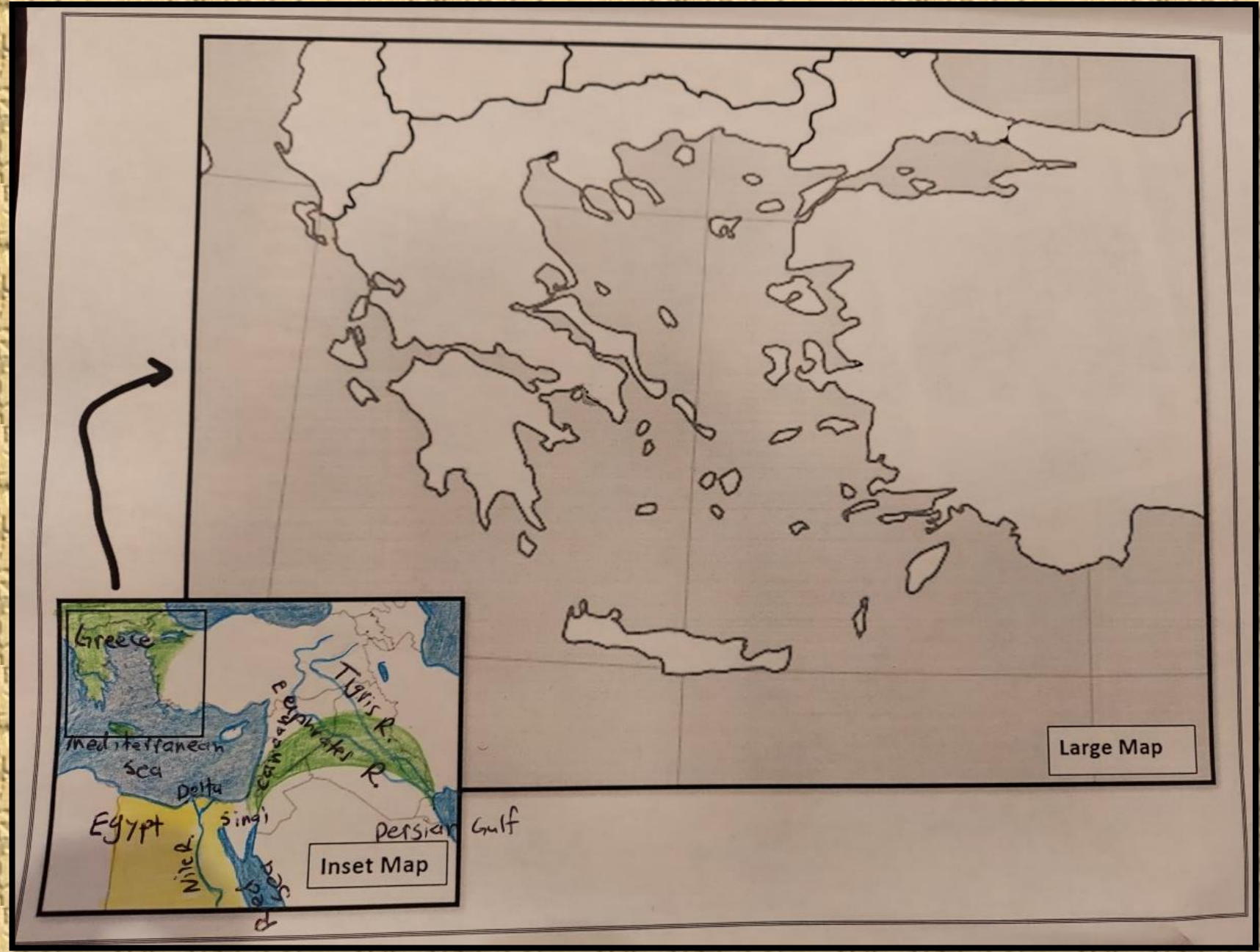


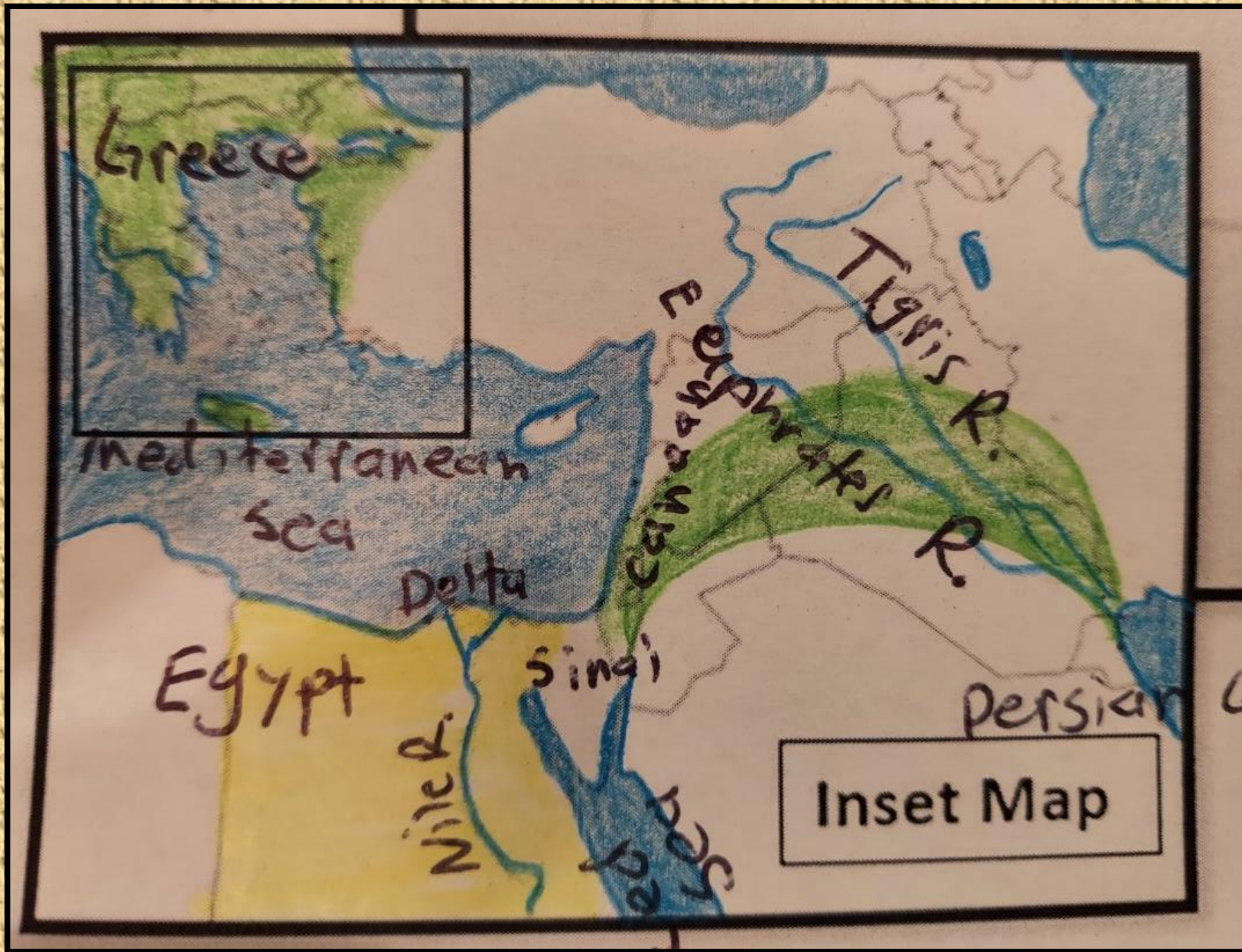
Inset Map



# Geographical Locations:

- Egypt- color yellow
- Greece-color green
- Sinai
- Canaan





## Geographical Locations:

- Egypt- color yellow
- Greece-color green
- Sinai
- Canaan

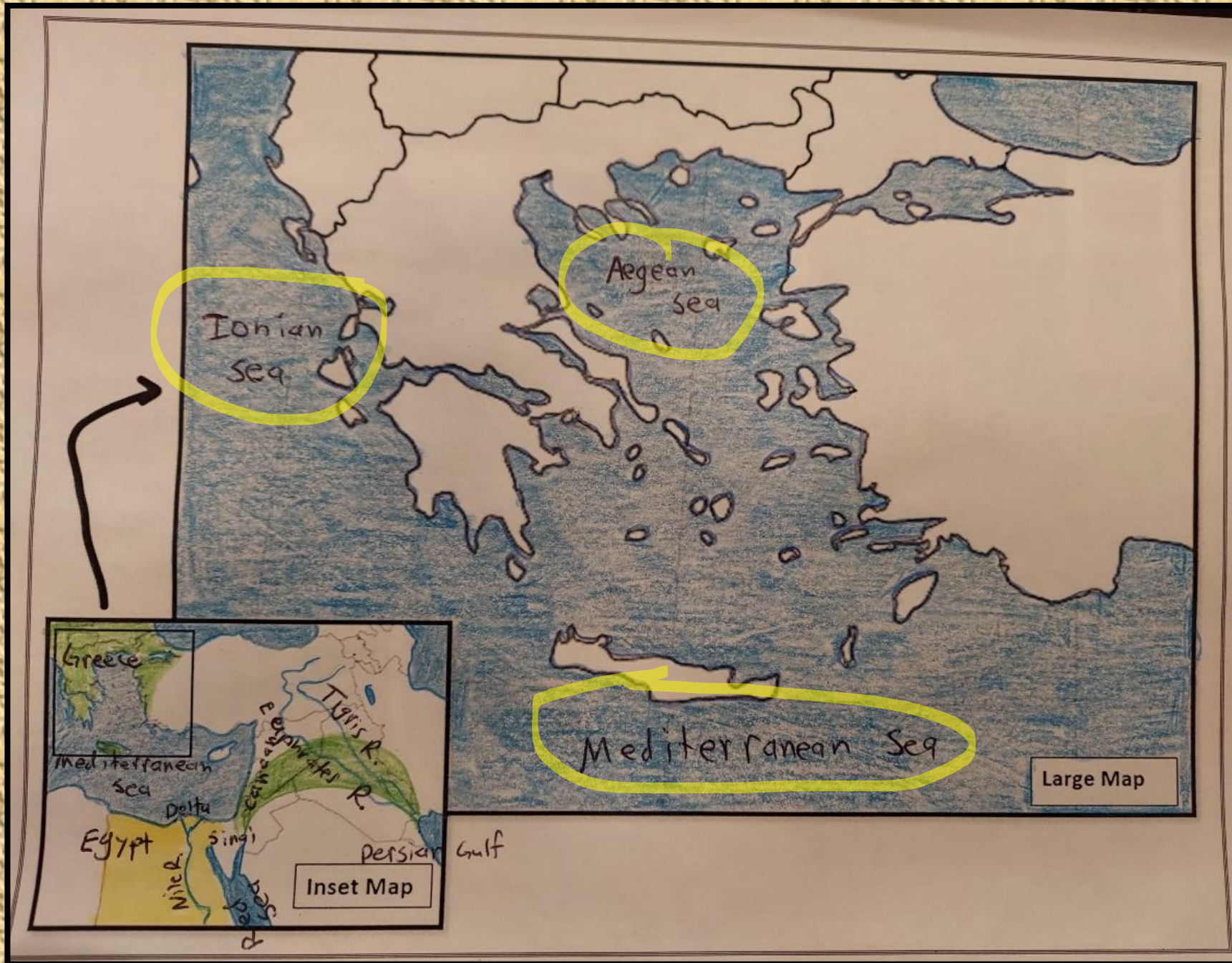
A map of Greece is shown in the background, with the text 'LARGE MAP (GREECE)' overlaid in a large, black, stylized font. The map shows the Greek peninsula and islands, with the Mediterranean Sea to the south. The text is centered and has a double outline.

# LARGE MAP (GREECE)

## Bodies of Water:

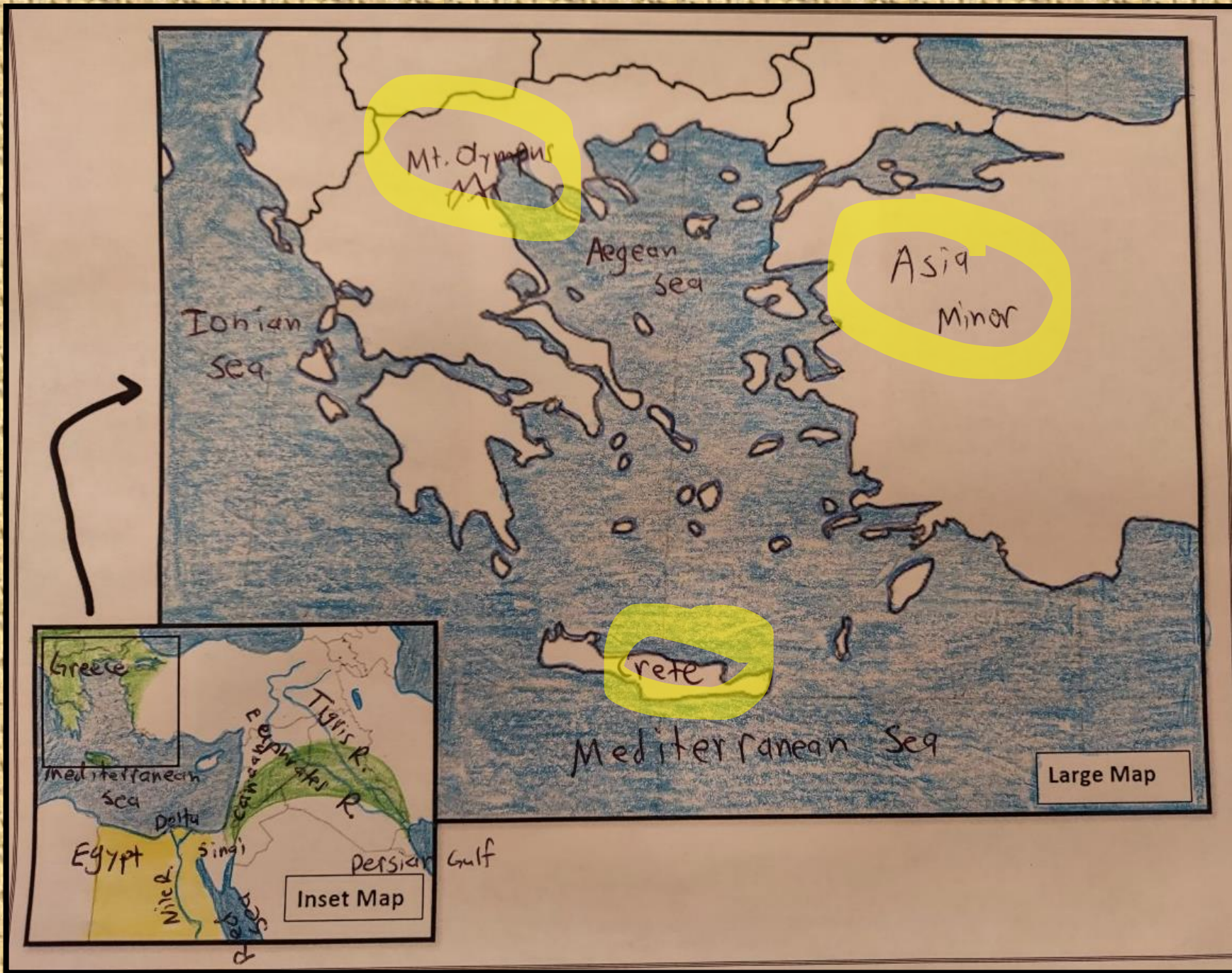
(Color these blue)

- Ionian Sea
- Aegean Sea
- Mediterranean Sea



# Geographical Features:

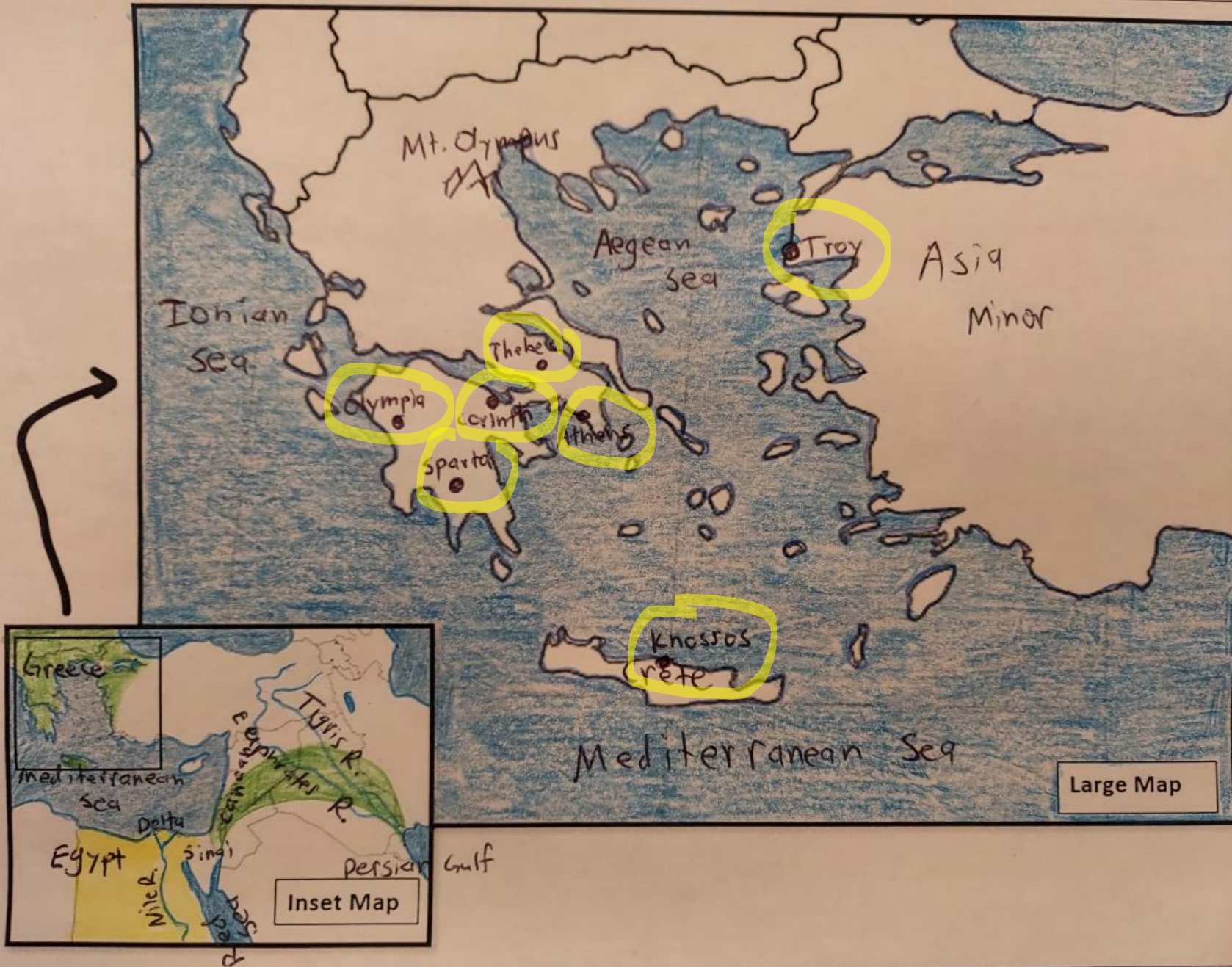
- Mount Olympus
- Crete
- Asia Minor



# Cities:

(Place a dot by each city)

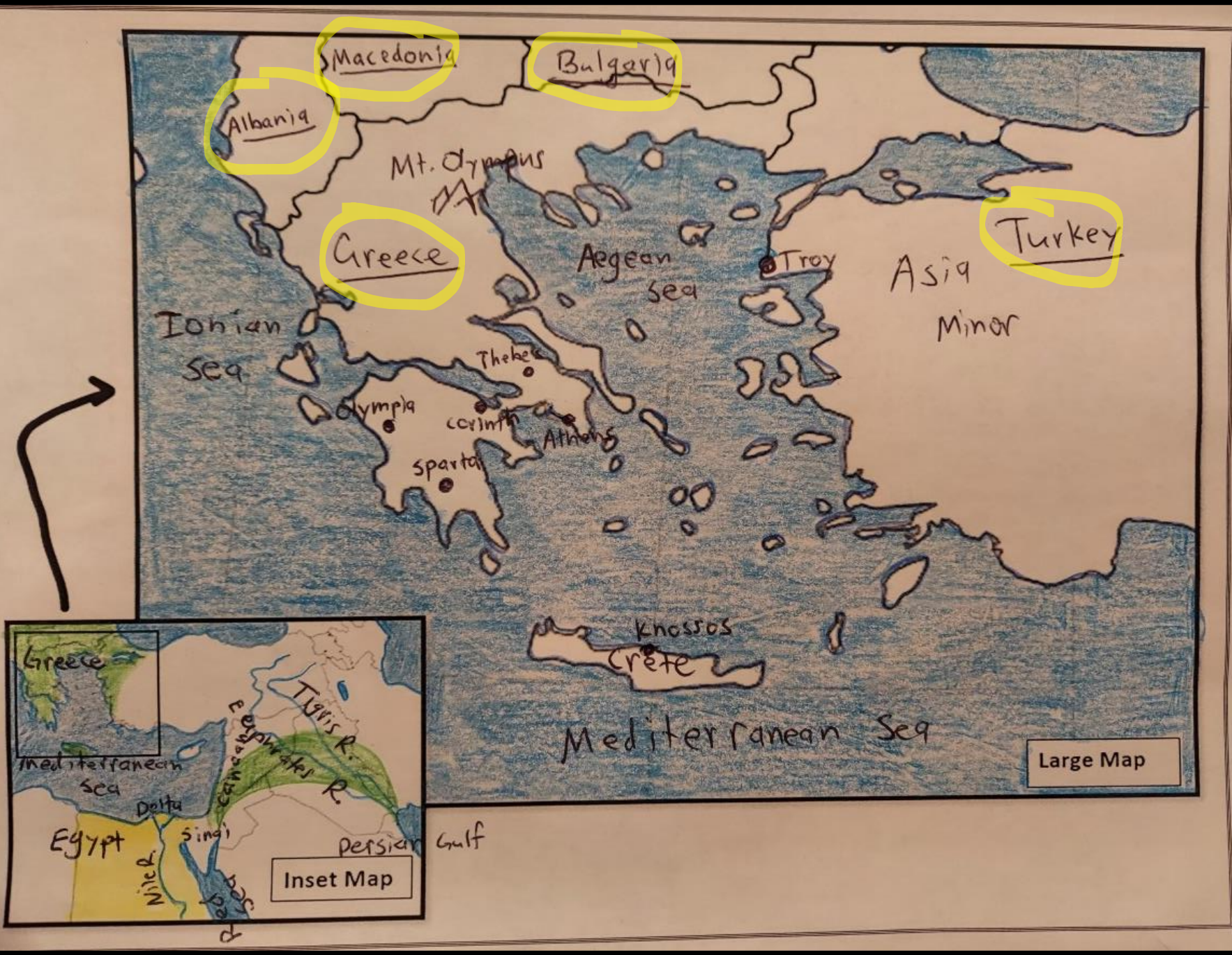
- Troy
- Athens
- Sparta
- Corinth
- Olympia
- Thebes
- Knossos

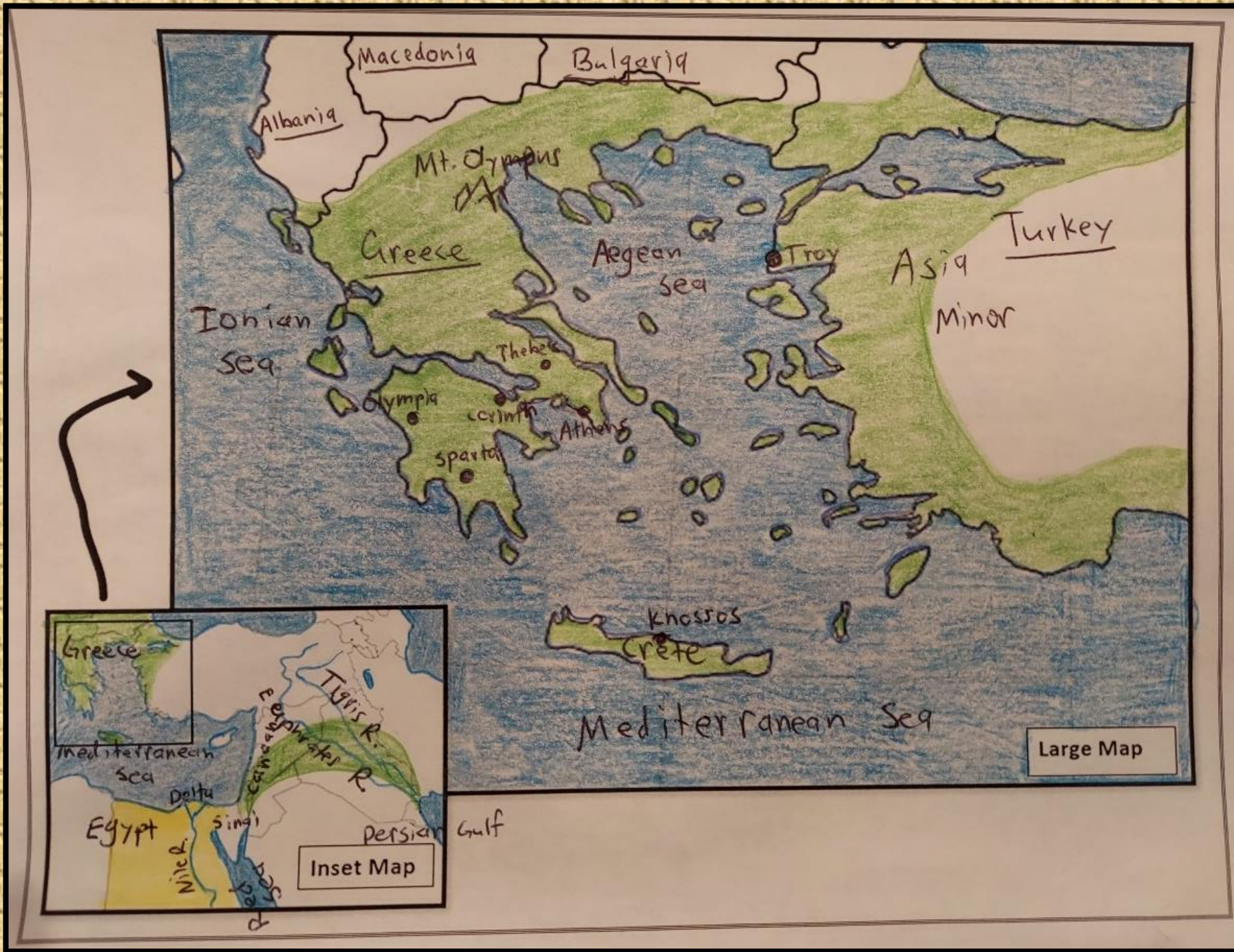


# Modern Countries

Label and underline

- Greece
- Macedonia
- Turkey
- Bulgaria
- Albania





**COLOR  
GREECE  
GREEN**



A map of the Mediterranean region, showing the Mediterranean Sea, the Aegean Sea, and the Black Sea. The map is color-coded with green for land and blue for water. The word "Turkey" is visible in the upper right. The text "KEEP IN YOUR NOTES TO REFER TO LATER" is overlaid in a large, black, serif font with a white outline. The map is mounted on a textured, light-colored background.

**KEEP IN YOUR NOTES  
TO REFER TO LATER**



Large Map



Inset Map